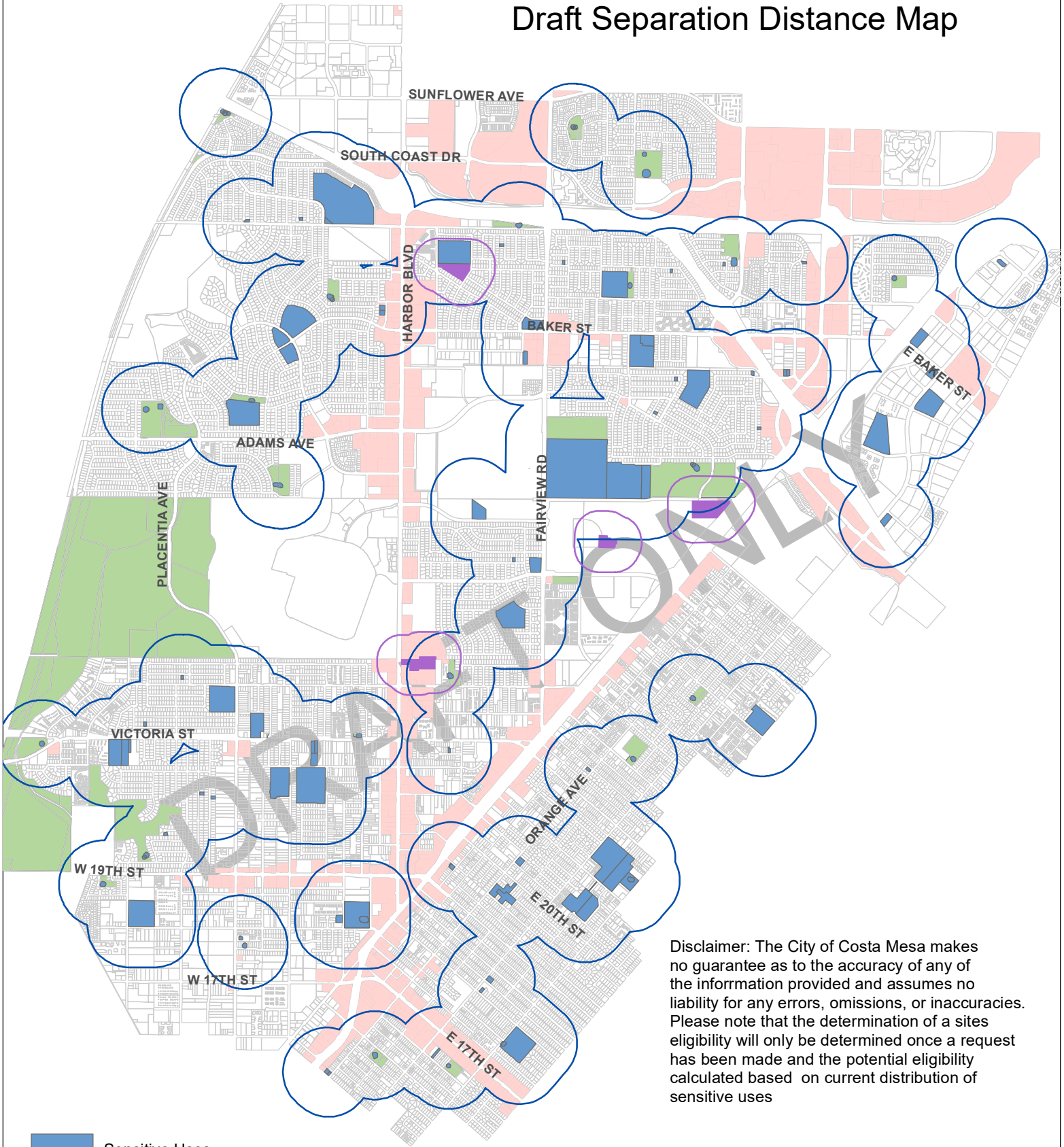








Draft Separation Distance Map



Disclaimer: The City of Costa Mesa makes no guarantee as to the accuracy of any of the information provided and assumes no liability for any errors, omissions, or inaccuracies. Please note that the determination of a sites eligibility will only be determined once a request has been made and the potential eligibility calculated based on current distribution of sensitive uses

-  Sensitive Uses
-  Sensitive Uses 1000ft Buffer
-  Youth Centers
-  Youth Center 600ft Buffer
-  Commercially Zoned Sites - 1,195



Sources: City of Costa Mesa business license records; Department of Health Care Services (DHCS); Department of Social Services (DSS)